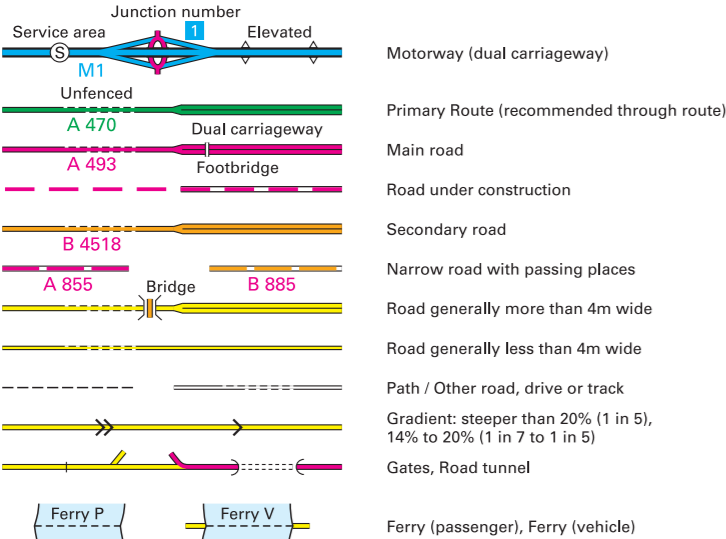
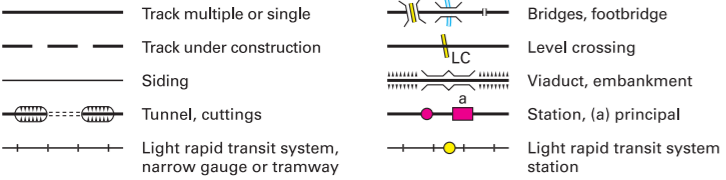




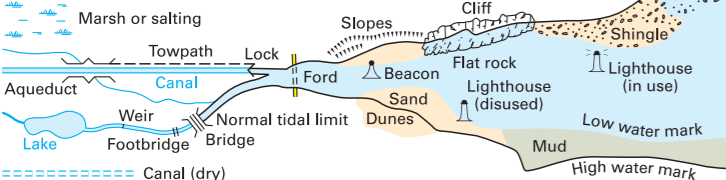
ROADS AND PATHS



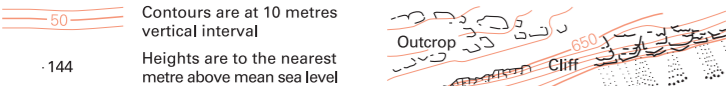
RAILWAYS



WATER FEATURES



HEIGHTS



PUBLIC RIGHTS OF WAY



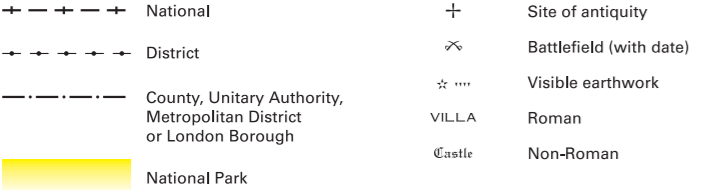
The symbols show the defined route so far as the scale of mapping will allow.

The representation on this map of any other road, track or path is no evidence of the existence of a right of way. Not shown on maps of Scotland

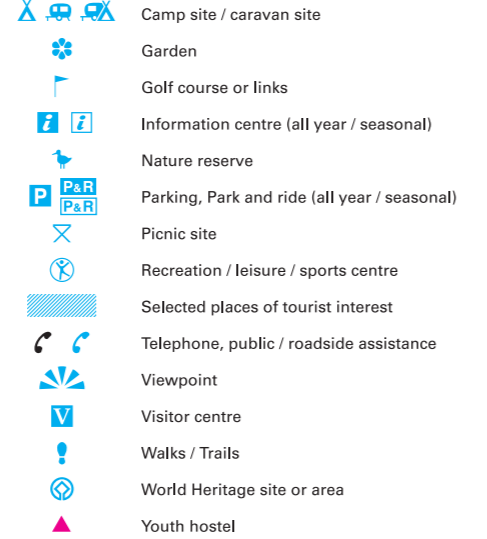
Danger Area

Firing and Test Ranges in the area. Danger! Observe warning notices.

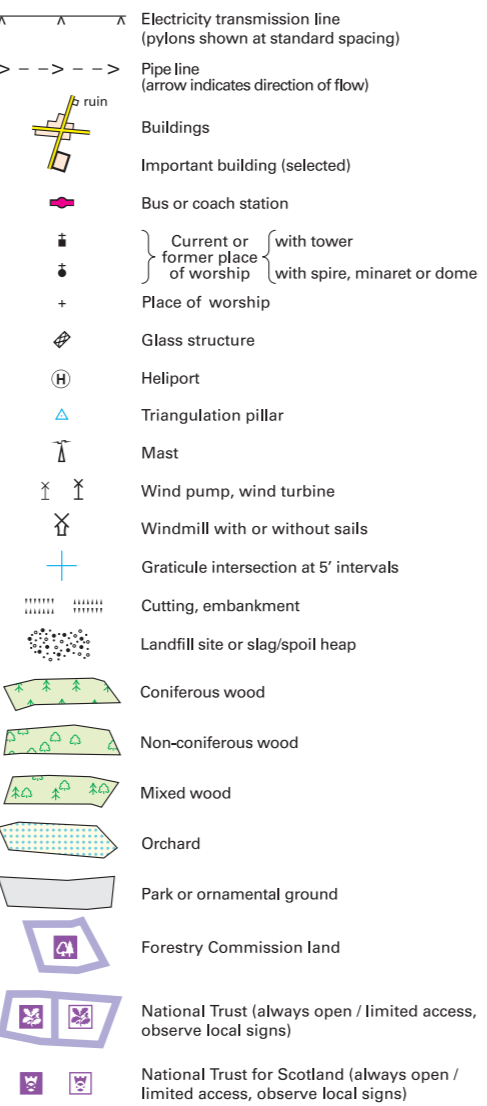
BOUNDARIES



TOURIST INFORMATION



LAND FEATURES



ABBREVIATIONS

Br	Bridge	MS	Milestone
Cemy	Cemetery	Mus	Museum
CG	Cattle grid	P	Post office
CH	Clubhouse	PC	Public convenience (in rural areas)
Fm	Farm	PH	Public house
Ho	House	Sch	School
MP	Milepost	TH	Town Hall, Guildhall or equivalent

