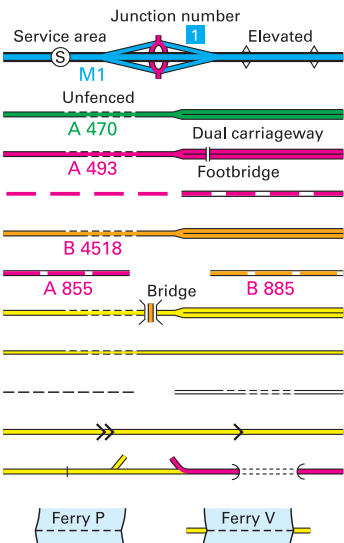




Four colours should appear above; if not then please return to the invigilator.
Four colours should appear above; if not then please return to the invigilator.

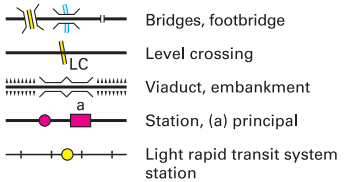
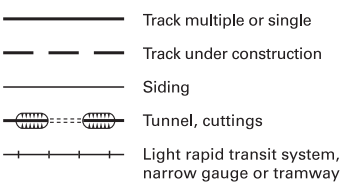
ROADS AND PATHS



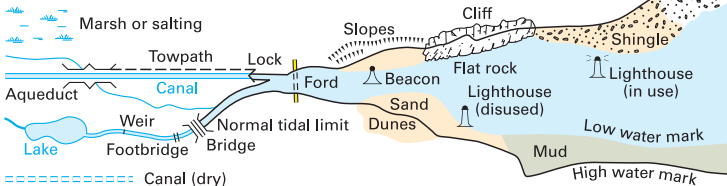
Not necessarily rights of way

- Motorway (dual carriageway)
- Primary Route (recommended through route)
- Main road
- Road under construction
- Secondary road
- Narrow road with passing places
- Road generally more than 4m wide
- Road generally less than 4m wide
- Path / Other road, drive or track
- Gradient: steeper than 20% (1 in 5), 14% to 20% (1 in 7 to 1 in 5)
- Gates, Road tunnel
- Ferry (passenger), Ferry (vehicle)

RAILWAYS

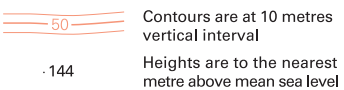


WATER FEATURES



HEIGHTS

1 metre = 3-2808 feet



Where two heights are shown the first height is to the base of the triangulation pillar and the second (in brackets) to the highest natural point of the hill

PUBLIC RIGHTS OF WAY




The symbols show the defined route so far as the scale of mapping will allow.

The representation on this map of any other road, track or path is no evidence of the existence of a right of way. Not shown on maps of Scotland

Danger Area Firing and Test Ranges in the area. Danger! Observe warning notices.

BOUNDARIES



ROCK FEATURES



OTHER PUBLIC ACCESS

- Other route with public access (not normally shown in urban areas). Alignments are based on the best information available. These routes are not shown on maps of Scotland.
- On-road cycle route
- Traffic-free cycle route
- National Cycle Network number
- Regional Cycle Network number
- National Trail, European Long Distance Path, Long Distance Route, selected Recreational Routes

ANTIQUITIES

- Site of antiquity
- Battlefield (with date)
- Visible earthwork
- Roman
- Non-Roman

TOURIST INFORMATION

- Camp site / caravan site
- Garden
- Golf course or links
- Information centre (all year / seasonal)
- Nature reserve
- Parking, Park and ride (all year / seasonal)
- Picnic site
- Recreation / leisure / sports centre
- Selected places of tourist interest
- Telephone, public / roadside assistance
- Viewpoint
- Visitor centre
- Walks / Trails
- World Heritage site or area
- Youth hostel

LAND FEATURES

- Electricity transmission line (pylons shown at standard spacing)
- Pipe line (arrow indicates direction of flow)
- Buildings
- Important building (selected)
- Bus or coach station
- Current or former place of worship (with tower, with spire, minaret or dome)
- Place of worship
- Glass structure
- Heliport
- Triangulation pillar
- Mast
- Wind pump, wind turbine
- Windmill with or without sails
- Graticule intersection at 5' intervals
- Cutting, embankment
- Landfill site or slag/spoil heap
- Coniferous wood
- Non-coniferous wood
- Mixed wood
- Orchard
- Park or ornamental ground
- Forestry Commission land
- National Trust (always open / limited access, observe local signs)
- National Trust for Scotland (always open / limited access, observe local signs)

ABBREVIATIONS

- Br Bridge
- Cem Cemetery
- CG Cattle grid
- CH Clubhouse
- Fm Farm
- Ho House
- MP Milepost
- MS Milestone
- Mus Museum
- P Post office
- PC Public convenience (in rural areas)
- PH Public house
- Sch School
- TH Town Hall, Guildhall or equivalent

Scale 1: 50 000

2 centimetres to 1 kilometre (one grid square)

