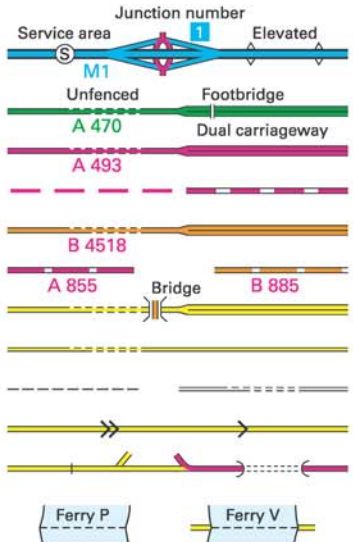




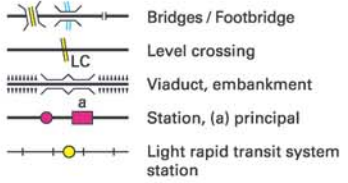
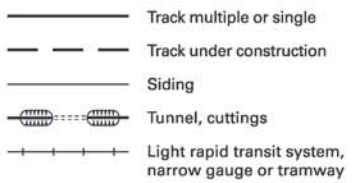
ROADS AND PATHS



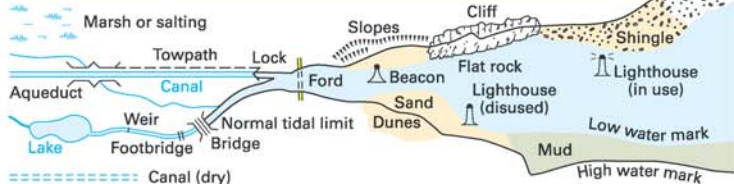
Not necessarily rights of way

- Motorway (dual carriageway)
- Primary Route (recommended through route)
- Main road
- Main road under construction
- Secondary road
- Narrow road with passing places
- Road generally more than 4m wide
- Road generally less than 4m wide
- Path / Other road, drive or track
- Gradient: steeper than 20% (1 in 5), 14% to 20% (1 in 7 to 1 in 5)
- Gates / Road tunnel
- Ferry (passenger) / Ferry (vehicle)

RAILWAYS

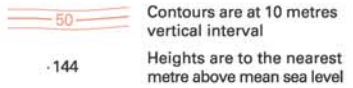


WATER FEATURES



HEIGHTS

1 metre = 3.2808 feet



Where two heights are shown the first height is to the base of the triangulation pillar and the second (in brackets) to the highest natural point of the hill

PUBLIC RIGHTS OF WAY

Not shown on maps of Scotland




The symbols show the defined route so far as the scale of mapping will allow.

The representation on this map of any other road, track or path is no evidence of the existence of a right of way

Danger Area

Firing and Test Ranges in the area. Danger! Observe warning notices.

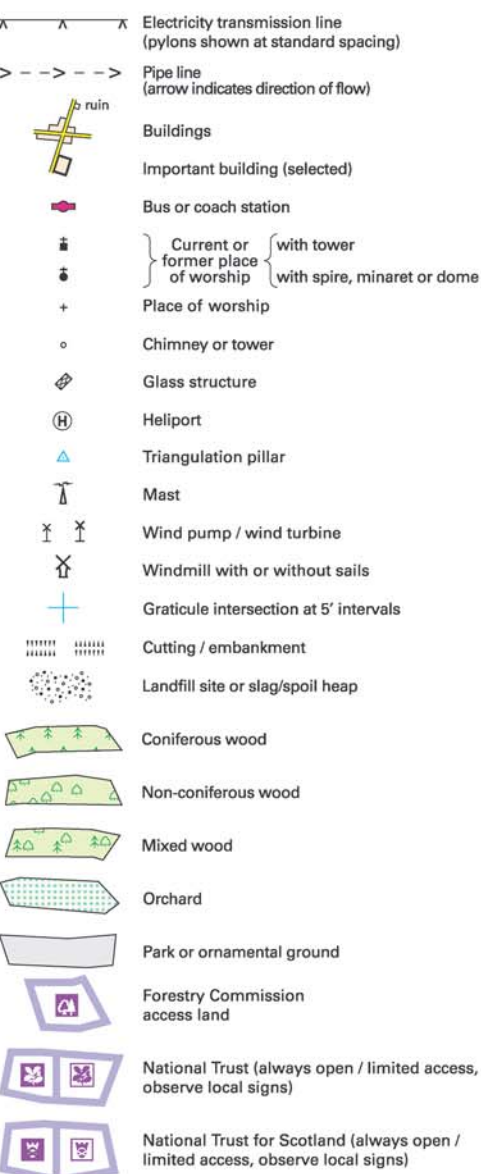
BOUNDARIES



TOURIST INFORMATION



LAND FEATURES



ABBREVIATIONS

CG	Cattle grid	P	Post office
CH	Clubhouse	PC	Public convenience (in rural areas)
MP	Milepost	PH	Public house
MS	Milestone	TH	Town Hall, Guildhall or equivalent

