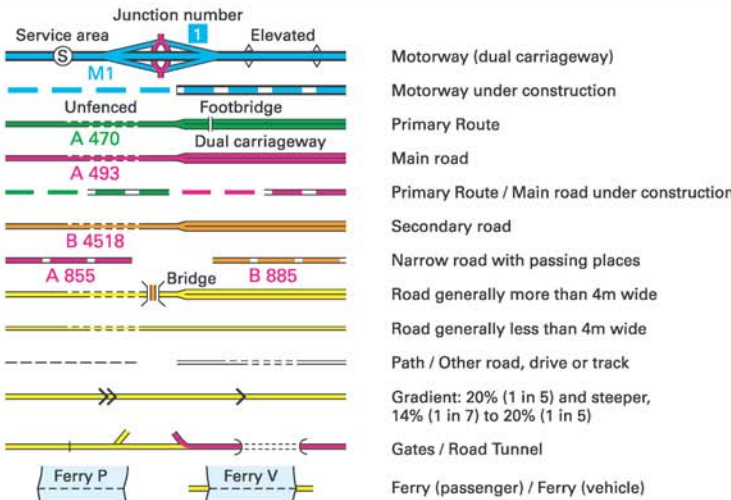
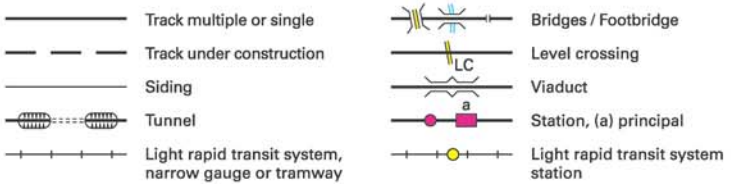


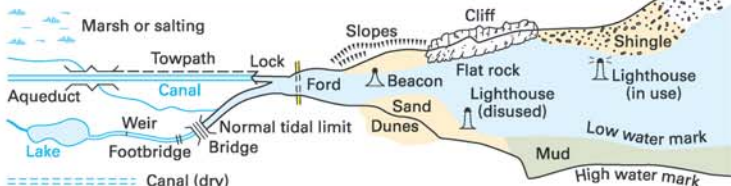
ROADS AND PATHS



RAILWAYS



WATER FEATURES



HEIGHTS



Where two heights are shown near a triangulation pillar, the first height is to its base and the second (in brackets) to the highest natural point of the hill

PUBLIC RIGHTS OF WAY


Not shown on maps of Scotland



The symbols show the defined route so far as the scale of mapping will allow.
The representation on this map of any other road, track or path is no evidence of the existence of a right of way

Danger Area
Firing and Test Ranges in the area. Danger! Observe warning notices.


BOUNDARIES



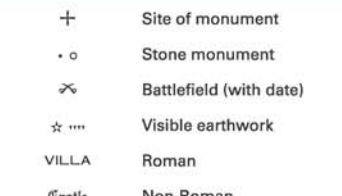
ROCK FEATURES



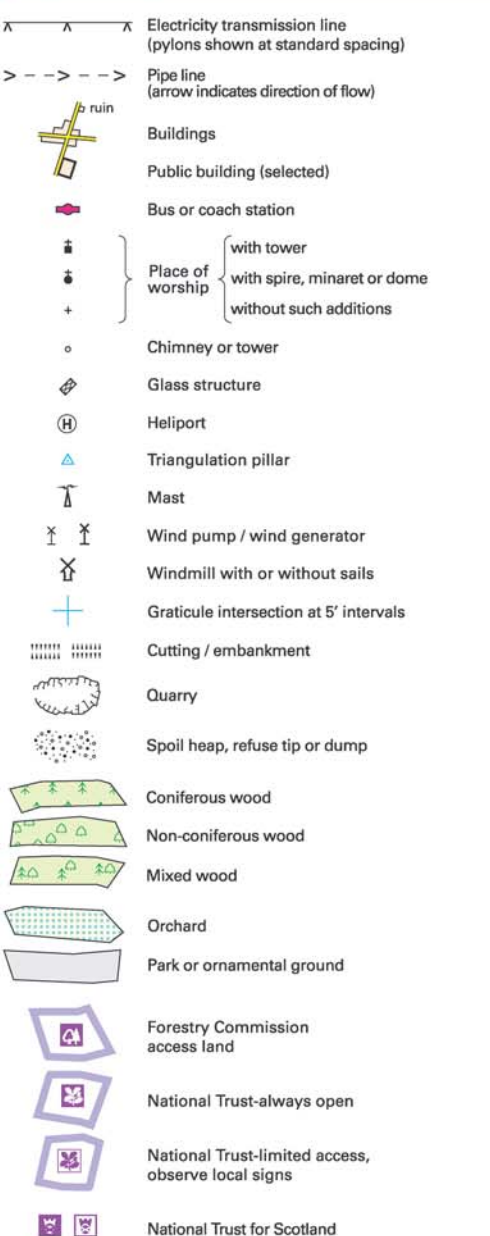
OTHER PUBLIC ACCESS



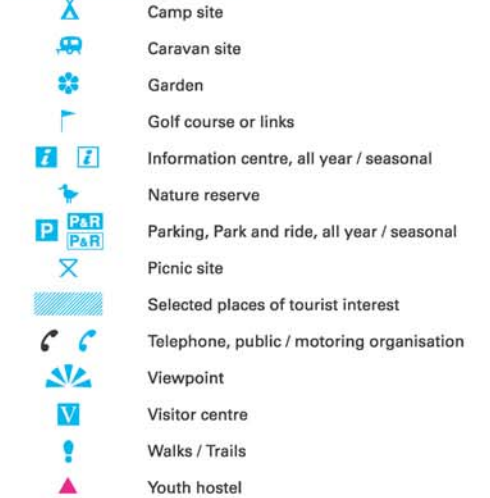
ANTIQUITIES



LAND FEATURES



TOURIST INFORMATION



ABBREVIATIONS

